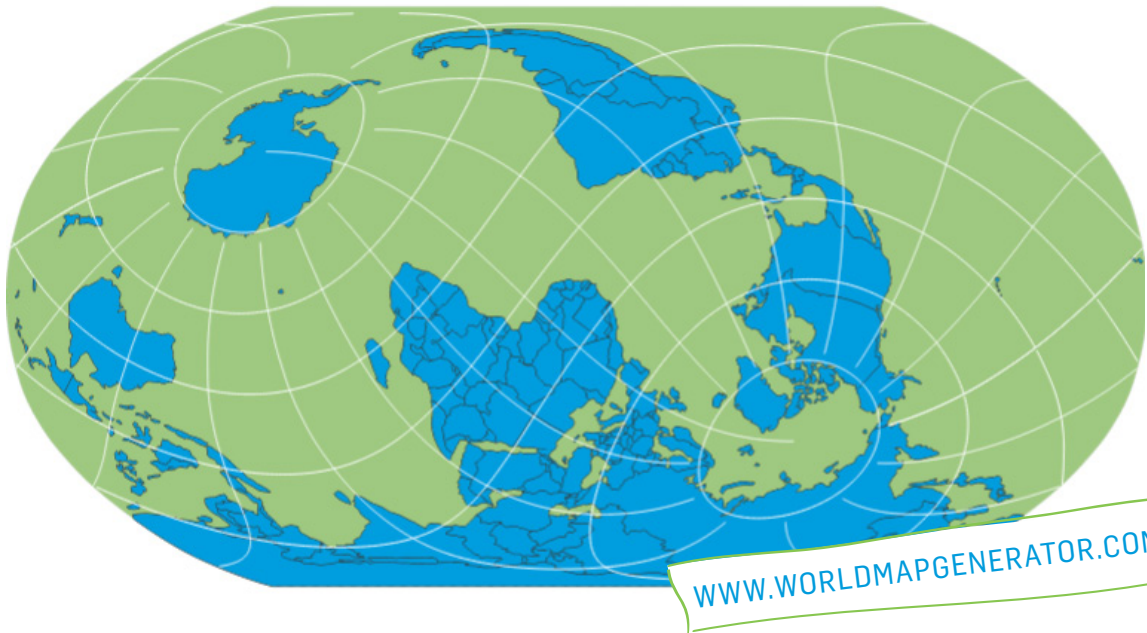


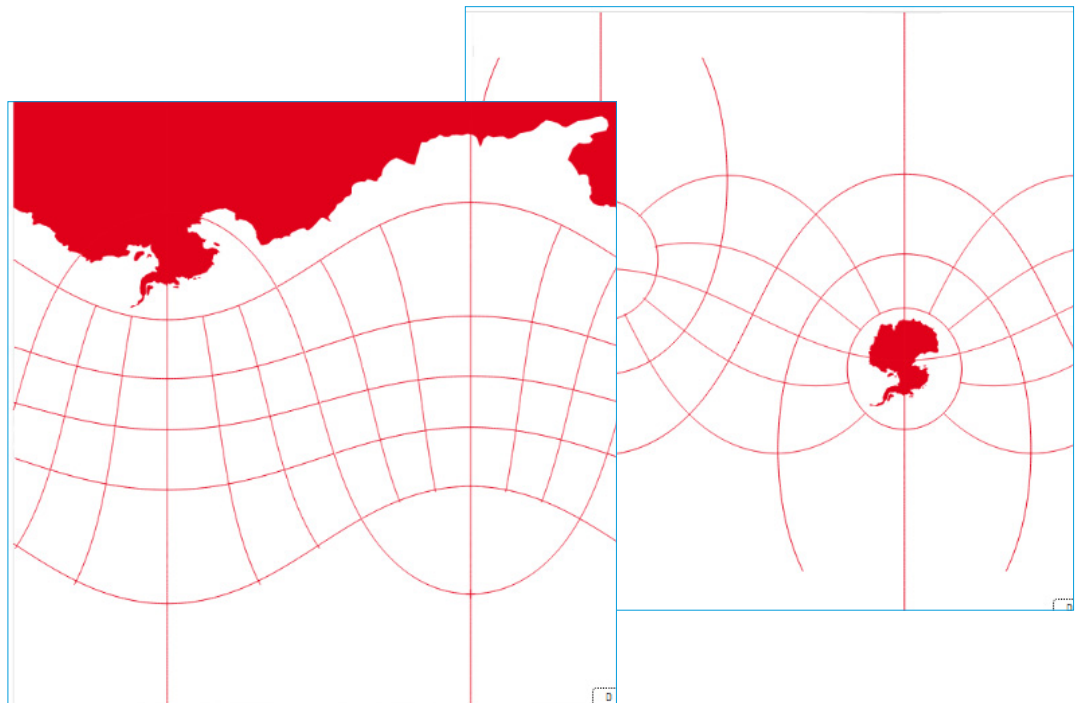
◁Viewpoints▷

The World in Perspective

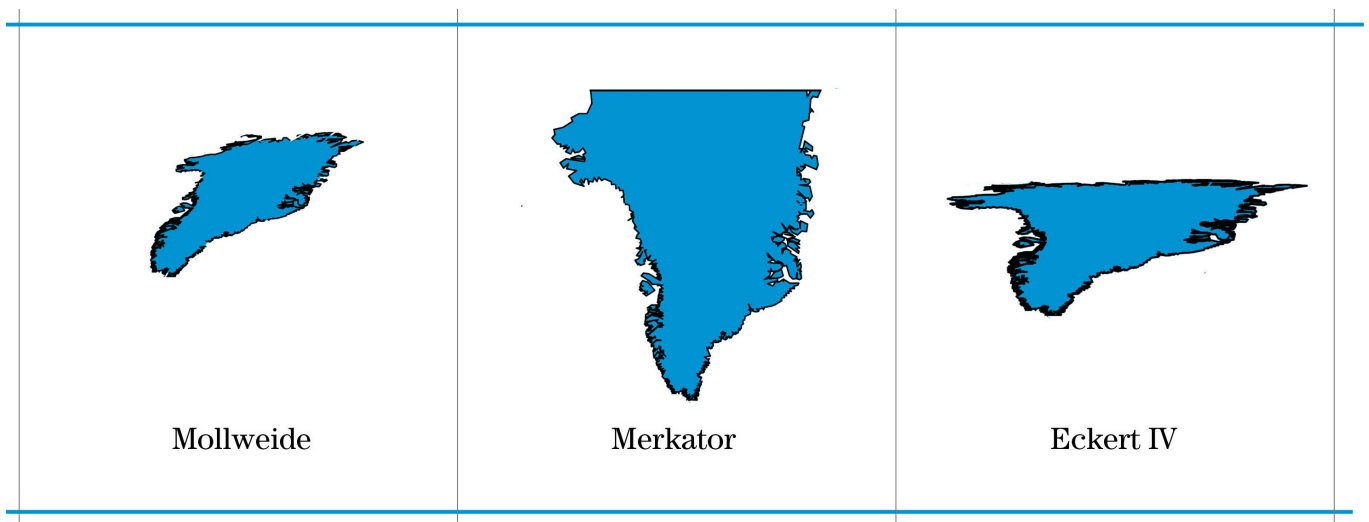


CARTOGRAPHER: *Construction & Design of Worldmaps*

With the «Cartographer», the central topic is accuracy and distortion of the shapes of individual countries. The focus is laid on the choice of projection. Projections are classified in «Viewpoints» into a set of projection categories on the basis of formal criteria. This protagonist makes visible how the shapes of countries depend on the choice of projection and on what is placed at the pictorial centre.



Shapes of the antarctica in a Mercatorprojection as with different images centers.



Greenland depicted in different Projections.